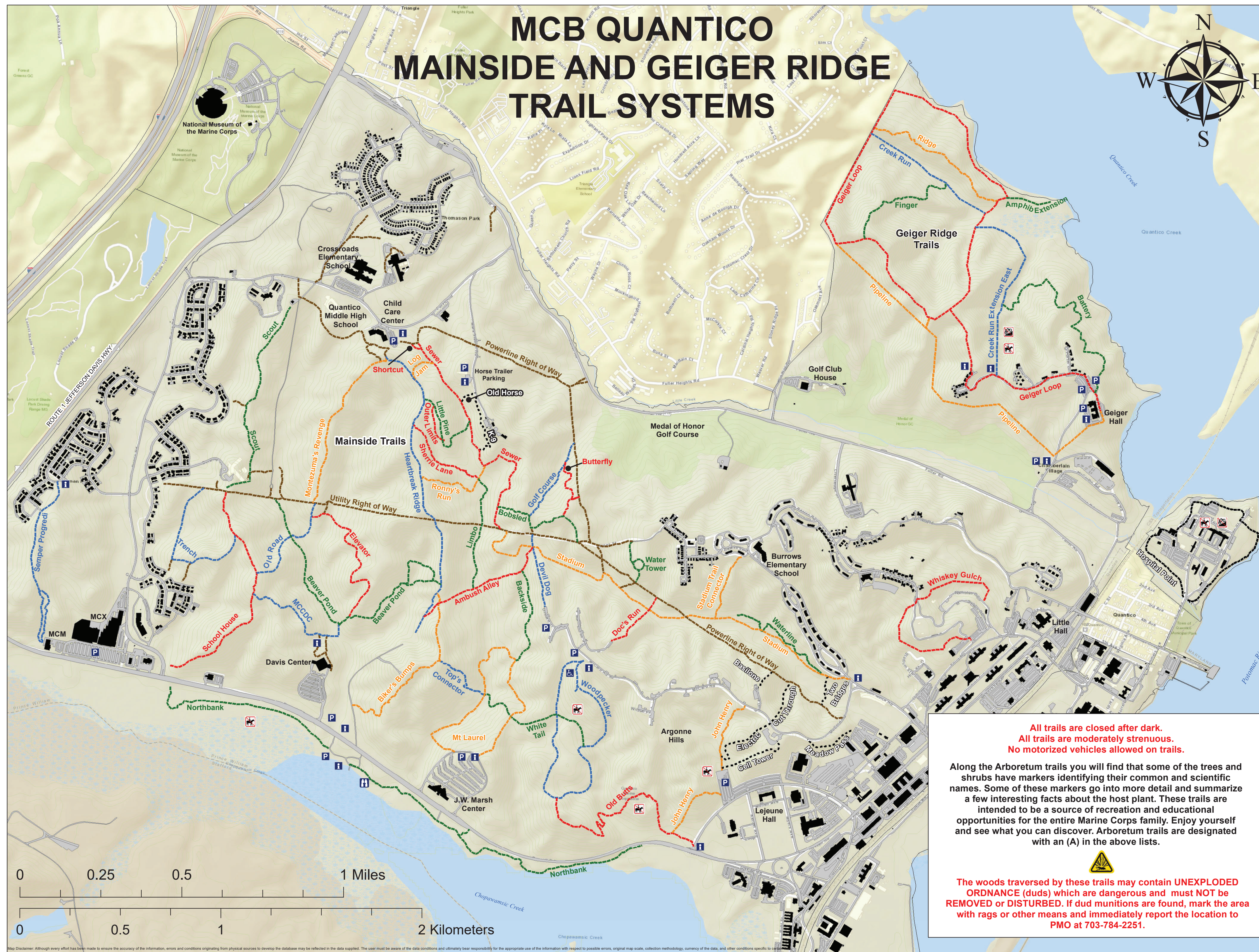


MCB QUANTICO MAINSIDE AND GEIGER RIDGE TRAIL SYSTEMS



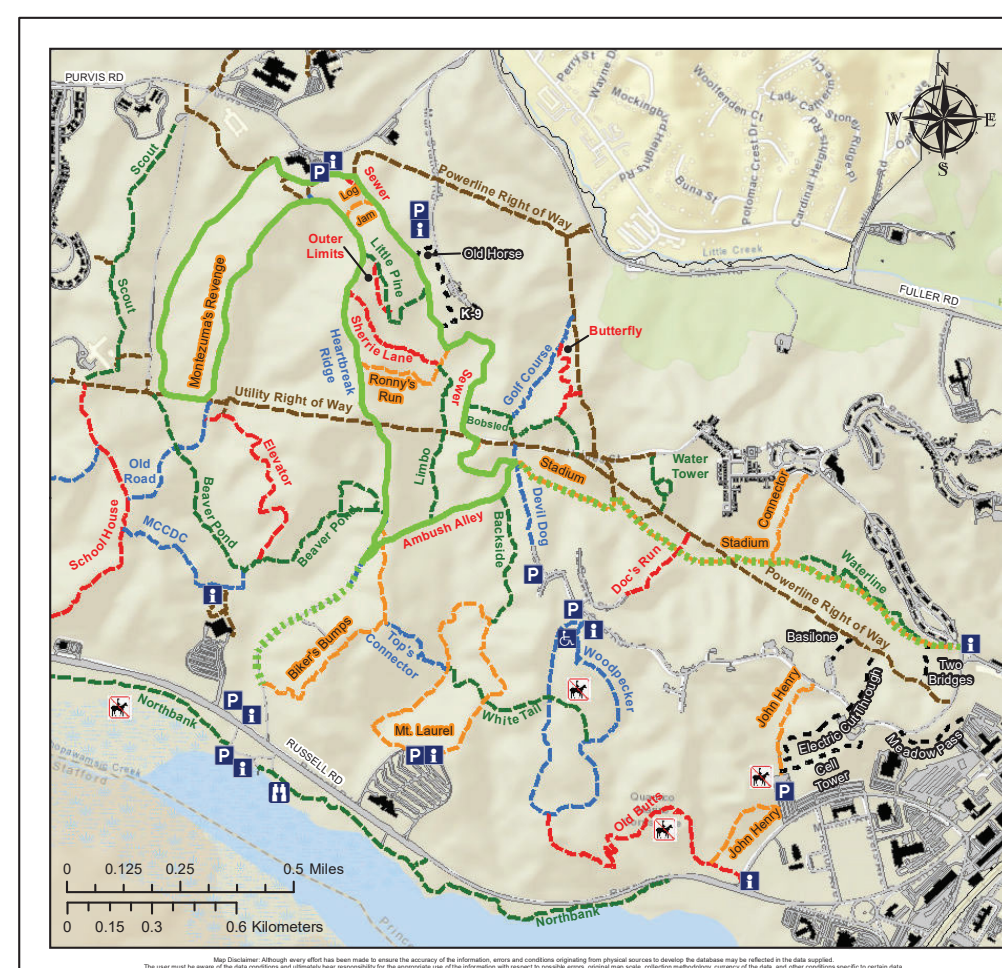
- GEIGER RIDGE TRAILS: The following trails are open to pedestrians, bikes, and horses.**
- Amphib Extension Trail - 0.1 mi.
 - Battery Trail - 0.8 mi.
 - Creek Run Trail - 0.4 mi.
 - Finger Trail - 0.4 mi.
 - Geiger Loop - 3.6 mi.
 - Pipeline Trail - 1.3 mi.
 - Ridge Trail - 0.5 mi.
- Horses and Bikes Prohibited**
- Creek Run Extension East - 0.6 mi.
 - Hospital Point - 1.0 mi.

- MAINSIDE TRAILS: The following trails are open to pedestrians, bikes, and horses.**
- Ambush Alley Trail - 0.4 mi.
 - Backside Trail - 0.3 mi.
 - Beaver Pond Trail - 1.1 mi.
 - Biker's Bumps Trail - 0.6 mi.
 - Bobsled Trail - 0.4 mi.
 - Butterfly Trail - 0.1 mi.
 - Devil Dog Trail - 0.1 mi.
 - Doc's Run Trail - 0.2 mi.
 - Elevator Trail - 0.6 mi.
 - Golf Course Trail - 0.3 mi.
 - Heartbreak Ridge Trail - 1.0 mi.
 - Limbo Trail - 0.4 mi.
 - Little Pine Trail - 0.3 mi.
 - Log Jam Trail - 0.1 mi.
 - MCCDC Trail - 0.4 mi.
 - Montezuma's Revenge Trail - 0.6 mi.
 - Mt. Laurel Trail (A) - 1.0 mi.
 - Old Road Trail - 0.3 mi.
 - Outer Limits Trail - 0.1 mi.
 - Powerline Right of Way - 2.2 mi.
 - Ronny's Run Trail - 0.3 mi.
 - School House Trail - 0.7 mi.
 - Scout Trail - 0.7 mi.
 - Semper Progre Trail - 0.4 mi.
 - Sewer Trail - 0.8 mi.
 - Sherrie Lane Trail - 0.3 mi.
 - Shortcut Trail - 0.04 mi.
 - Stadium Trail - 1.4 mi.
 - Stadium Trail Connector - 0.2 mi.
 - Top's Connector - 0.2 mi.
 - Trench Trail - 0.5 mi.
 - Utility Right of Way - 1.5 mi.
 - Water Tower Trail - 0.2 mi.
 - Waterline Trail - 0.4 mi.
 - Whiskey Gulch Trail - 0.7 mi.
- Not Blazed/No Tree Markers**
- Basilone Trail - 0.1 mi.
 - Cell Tower Trail - 0.2 mi.
 - Electric/Cut Through Trail - 0.4 mi.
 - K-9 Trail - 0.2 mi.
 - Meadow Pass Trail - 0.2 mi.
 - Old Horse Trail - 0.1 mi.
 - Two Bridge Trail - 0.1 mi.
- Horses Prohibited**
- John Henry Trail - 0.5 mi.
 - Northbank Trail (A) - 1.7 mi.
 - Old Butts Trail - 0.7 mi.
 - White Tail Trail (A) - 0.4 mi.
 - Woodpecker Trail (A) - 1.2 mi.

All trails are closed after dark.
All trails are moderately strenuous.
No motorized vehicles allowed on trails.

Along the Arboretum trails you will find that some of the trees and shrubs have markers identifying their common and scientific names. Some of these markers go into more detail and summarize a few interesting facts about the host plant. These trails are intended to be a source of recreation and educational opportunities for the entire Marine Corps family. Enjoy yourself and see what you can discover. Arboretum trails are designated with an (A) in the above lists.

The woods traversed by these trails may contain UNEXPLODED ORDNANCE (duds) which are dangerous and must NOT be REMOVED or DISTURBED. If dud munitions are found, mark the area with rags or other means and immediately report the location to PMO at 703-784-2251.

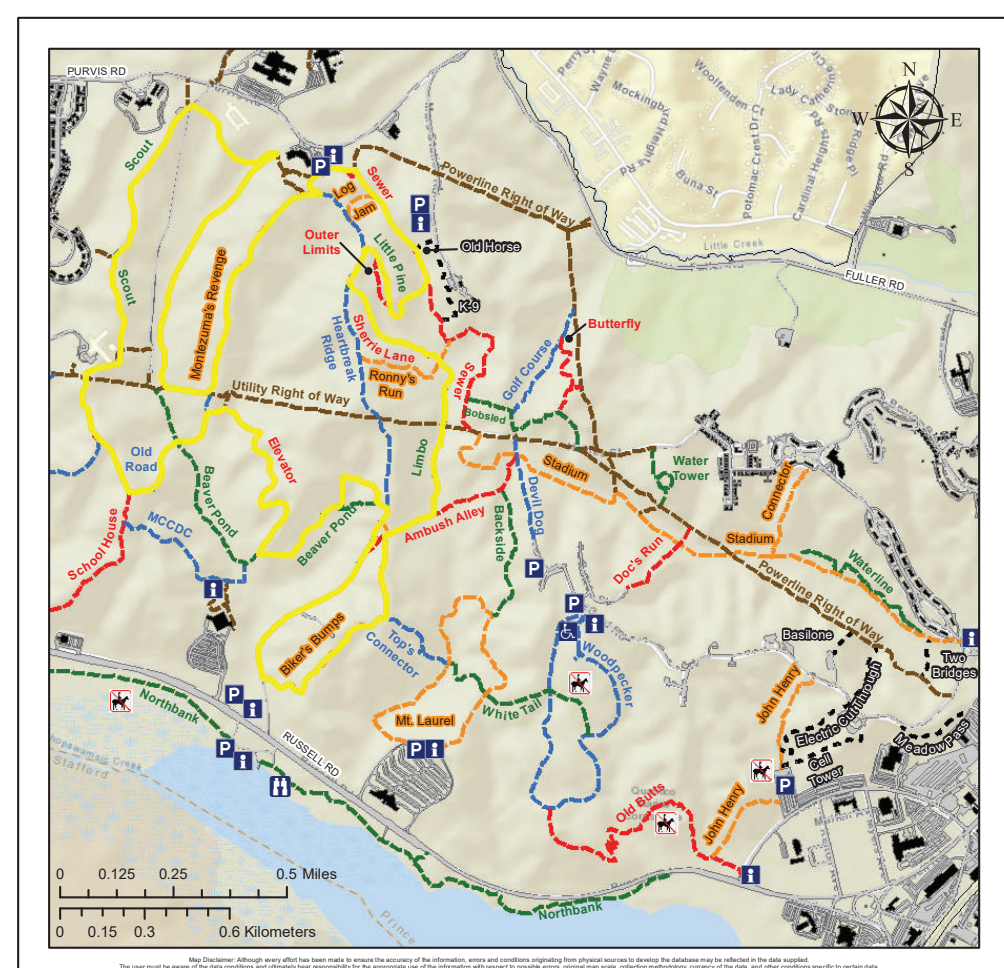


**MCBQ Mainside Trails
Quantico Mountain Bike Club
Green Course
Beginner Fitness Level: 3.8 Miles
Including Stadium Trail: 5.3 Miles**

Legend

- Green Course
- Stadium Trail Course
- Pavement Section
- Buildings
- Handicap Accessible
- Information/Kiosk
- Parking
- Wildlife Viewing Area

Marine Corps Base Quantico, VA
Prepared by: Kelsey Chavers
Created: May 2020
Department: IG&S
703-432-1071
Ellipsoid & Datum: World Geodetic System 1984
Projection: Transverse Mercator
Scale: 1:22,000

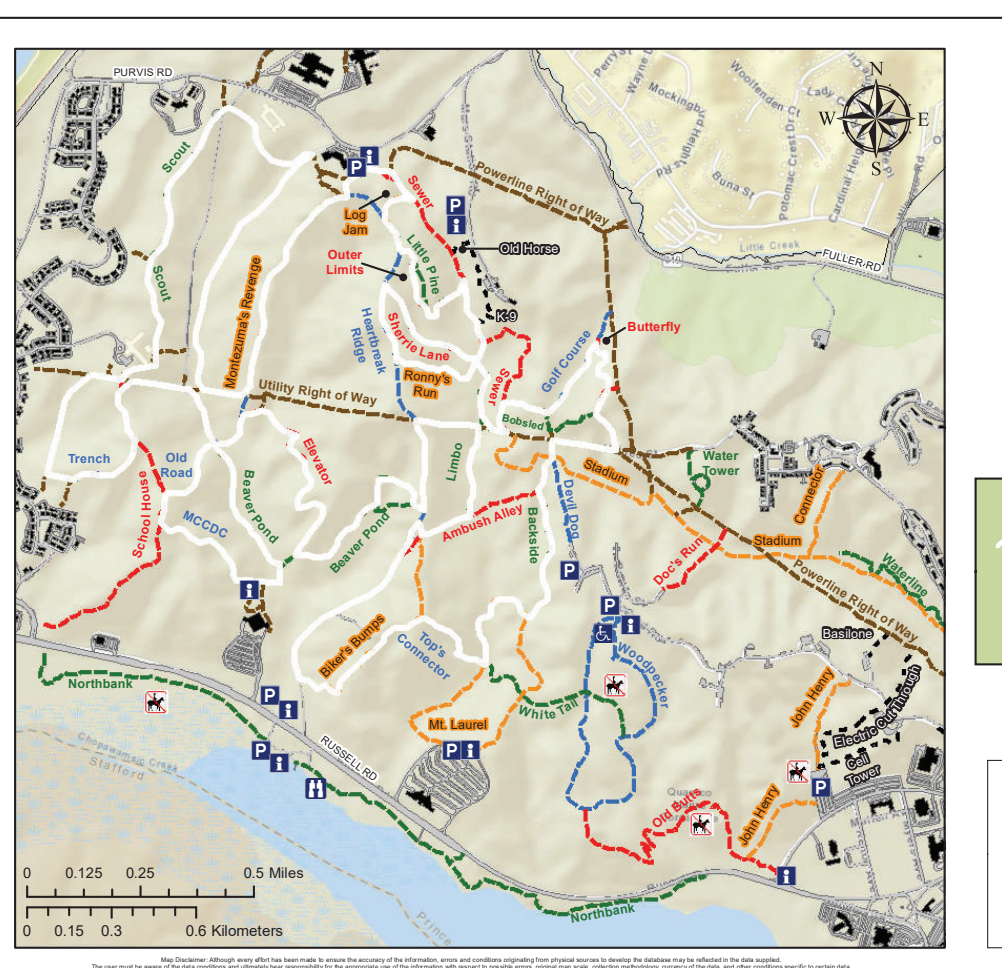


**MCBQ Mainside Trails
Quantico Mountain Bike Club
Yellow Course
Intermediate Fitness Level
6.5 Miles**

Legend

- Yellow Course
- Pavement Section
- Buildings
- Handicap Accessible
- Information/Kiosk
- Parking
- Wildlife Viewing Area

Marine Corps Base Quantico, VA
Prepared by: Rebecca Schaub
Created: 15 May 2019
Department: NREA
703-784-4030
Ellipsoid & Datum: World Geodetic System 1984
Projection: Transverse Mercator
Scale: 1:22,000



**MCBQ Mainside Trails
Quantico Mountain Bike Club
White Course
Advanced Fitness Level
10.3 Miles**

Legend

- White Course
- Pavement Section
- Buildings
- Handicap Accessible
- Information/Kiosk
- Parking
- Wildlife Viewing Area

Marine Corps Base Quantico, VA
Prepared by: Kelsey Chavers
Created: May 2020
Department: IG&S
703-432-1071
Ellipsoid & Datum: World Geodetic System 1984
Projection: Transverse Mercator
Scale: 1:22,000

Marine Corps Base Quantico, VA
Prepared by: Kelsey Chavers
Created: May 2020
Department: IG&S
703-432-1071
Ellipsoid & Datum: World Geodetic System 1984
Projection: Transverse Mercator
Scale: 1:8,750